

BALTIC EAGLE GMBH  
**OWF BALTIC EAGLE**  
**BE OSS**  
 HELIDECK ON FIXED NORMALLY UNATTENDED INSTALLATION (BE OSS)  
 EDYE

REFERENCE POINT  
**N 54° 49.27'                      E 013°53.93'**

HEIGHT (AMSL) <b>137 ft</b>	ACTUAL D-VALUE <b>22.85 m</b>	MTOW <b>15.6 t</b>
--------------------------------	----------------------------------	-----------------------

WEATHER INFORMATION 7x <b>131.805 MHz</b>	MCO <b>147.25625 MHz</b>	LIGHT CONTROL 3 / 4 / 5x <b>131.805 MHz</b> 100 / 30 / 10%
--	-----------------------------	---

CORRIDOR ORIENTATION <b>171° / 351°</b>	HLD HEADING / BISECTOR <b>261°</b>
--	---------------------------------------

HIGHEST OBSTACLE ON INSTALLATION (AMSL) <b>ANTENNA MAST    182 ft</b>	HIGHEST OBSTACLE IN THE IMMEDIATE VICINITY (AMSL) <b>WTG OWF BE    646 ft</b>
--	--

REFUELLING <b>NO</b>	EXTERNAL PWR <b>YES</b>	LANDING NET <b>NO</b>	STATUS LIGHT <b>NO</b>
-------------------------	----------------------------	--------------------------	---------------------------

PASSIVE FIRE-RETARDING SURFACE <b>YES</b>	PRIMARY SYSTEM <b>DIFFS</b>	SECONDARY SYSTEM <b>2x HYDRANTS</b>	CO2 <b>2x 10 kg</b>	DRY POWDER <b>2x 25 kg</b>
--	--------------------------------	--	------------------------	-------------------------------

LIMITATIONS & NON-COMPLIANCES <ul style="list-style-type: none"> <li>• <b>NIL</b></li> </ul>	REMARKS <ul style="list-style-type: none"> <li>• <b>CONTACT BE MC FOR PERMISSIONS</b></li> <li>• <b>FLIGHT OPS ONLY WITH CRANE RESTING CLEAR OF OBSTACLE PROTECTED SURFACES</b></li> </ul>
---	---



BALTIC EAGLE GMBH

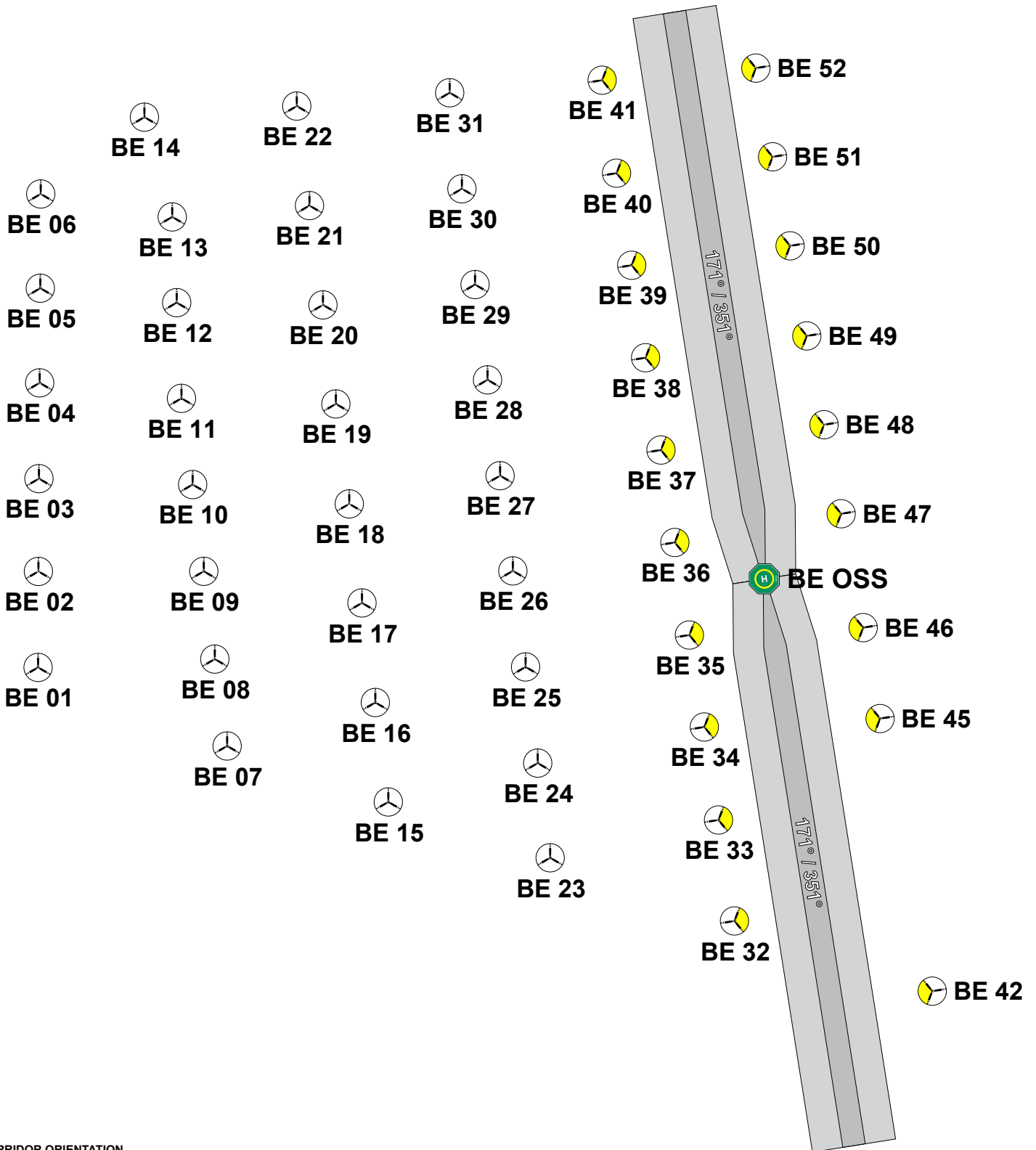
OWF BALTIC EAGLE

# BE OSS

HELIDECK ON FIXED NORMALLY UNATTENDED INSTALLATION (BE OSS)

EDYE

OFFSHORE WINDFARM LAYOUT



CORRIDOR ORIENTATION  
171° / 351°

BISECTOR  
261°



BALTIC EAGLE GMBH

OWF BALTIC EAGLE

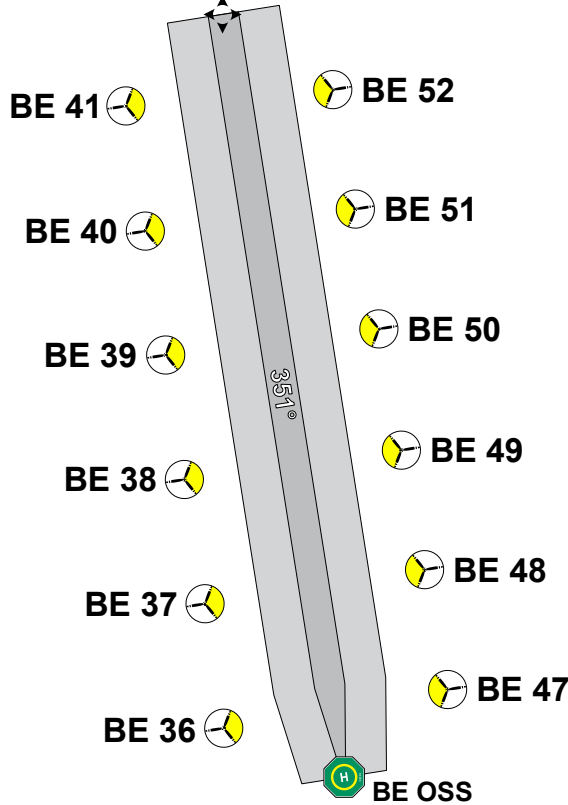
# BE OSS

HELIDECK ON FIXED NORMALLY UNATTENDED INSTALLATION (BE OSS)

EDYE

CORRIDOR 351°

EXIT POINT  
2.6 NM **EAGEN** 846 ft MSL

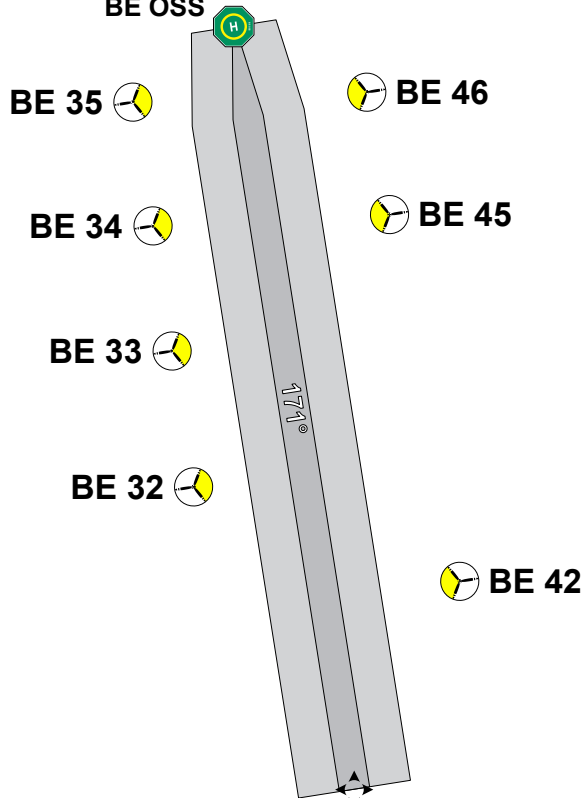


EAGEN (BE EXIT NORTH)

N 54° 51.83'  
E 013° 53.23'

CORRIDOR 171°

BE OSS



EXIT POINT

2.6 NM **EAGES** 846 ft MSL

EAGES (BE EXIT SOUTH)

N 54° 46.70'  
E 013° 54.64'





BALTIC EAGLE GMBH

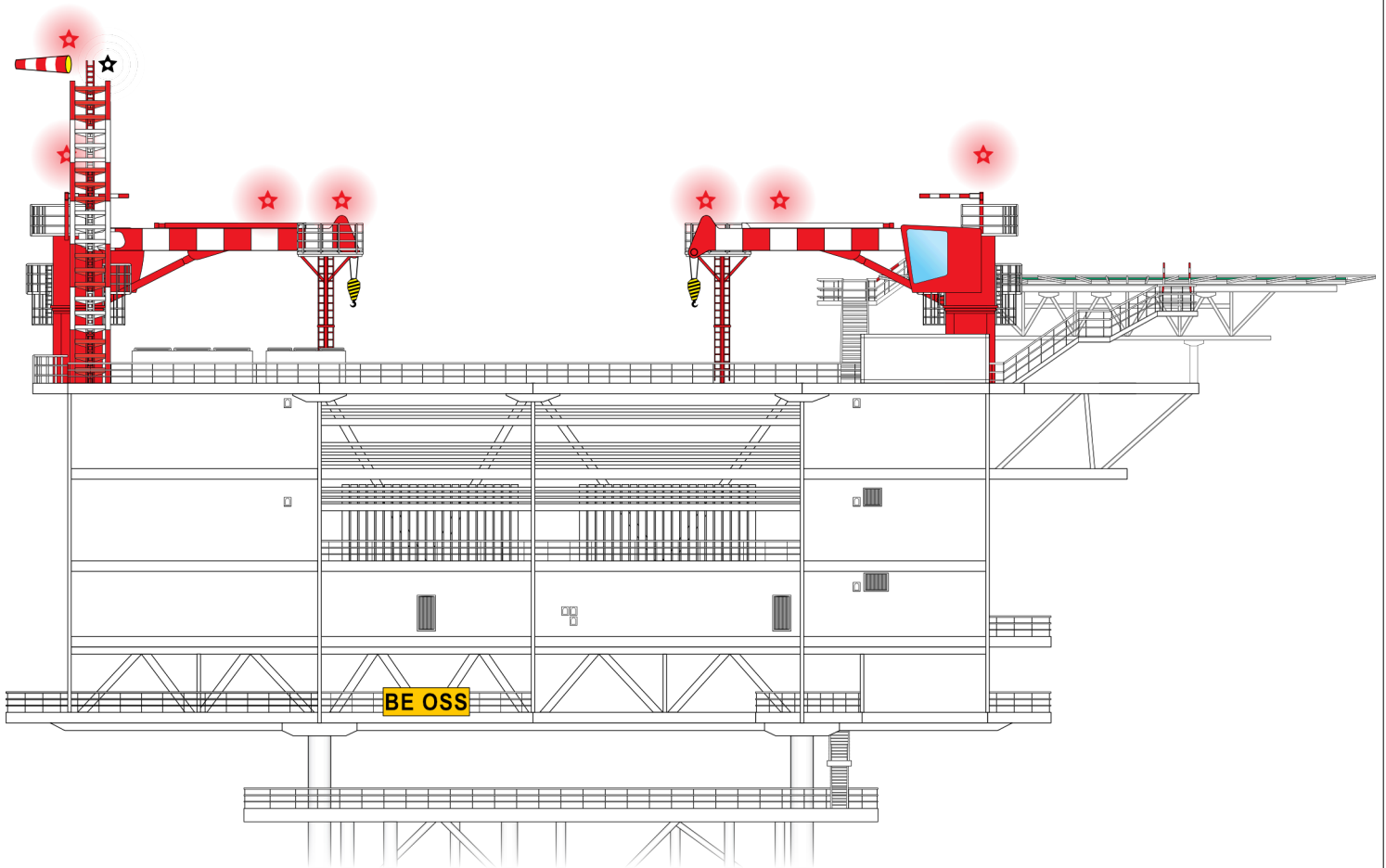
OWF BALTIC EAGLE

# BE OSS

HELIDECK ON FIXED NORMALLY UNATTENDED INSTALLATION (BE OSS)

EDYE

PROFILE VIEW (EAST)



CORRIDOR ORIENTATION  
171° / 351°

BISECTOR  
261°