

GODE WIND 2 OFFSHORE WIND FARM P/S GMBH & CO. OHG

OWF GODE WIND 02

GOW02-Z01

HELIDECK ON FIXED NORMALLY UNATTENDED INSTALLATION (GOW02-Z01)

EDYZ

REFERENCE POINT

N 54° 03.34'

E 007° 02.30'

HEIGHT (MSL)

D-VALUE

MTOW

134 ft

23 m

13.0 t

WEATHER INFORMATION

ØRSTED OPERATIONS

LIGHT CONTROL

7x 131.415 MHz

131.905 MHz

3 / 4 / 5x 131.415 MHz 100 / 30 / 10%

CORRIDOR ORIENTATION

HLD HEADING / BISECTOR

045° / 225°

315°

HIGHEST OBSTACLE ON INSTALLATION

HIGHEST OBSTACLE IN THE IMMEDIATE VICINITY

ANTENNA MAST 37 ft AHLD

WTG GOW 615 ft MSL

REFUELLING

EXTERNAL PWR

LANDING NET

STATUS LIGHT

NO

YES

NO

NO

PRIMARY SYSTEM

SECONDARY SYSTEM

CO2

DRY POWDER

DIFFS
(H2O + 1% AFFF)

2x HYDRANTS
(H2O + 1% AFFF)

2x 10 kg


2x 25 kg

LIMITATIONS & NON-COMPLIANCES

REMARKS

- VFR DAY AND NIGHT
- NO DANGEROUS GOODS TRANSPORT BY AIR TO OSS
- LIGHTNING ROD INFRINGES OBSTACLE-FREE SECTOR

- CONTACT ØRSTED OPS FOR ALL PERMISSIONS
- FLIGHT OPS ONLY WITH CRANE RESTING CLEAR OF OBSTACLE PROTECTED SURFACES



GODE WIND 2 OFFSHORE WIND FARM P/S GMBH & CO. OHG

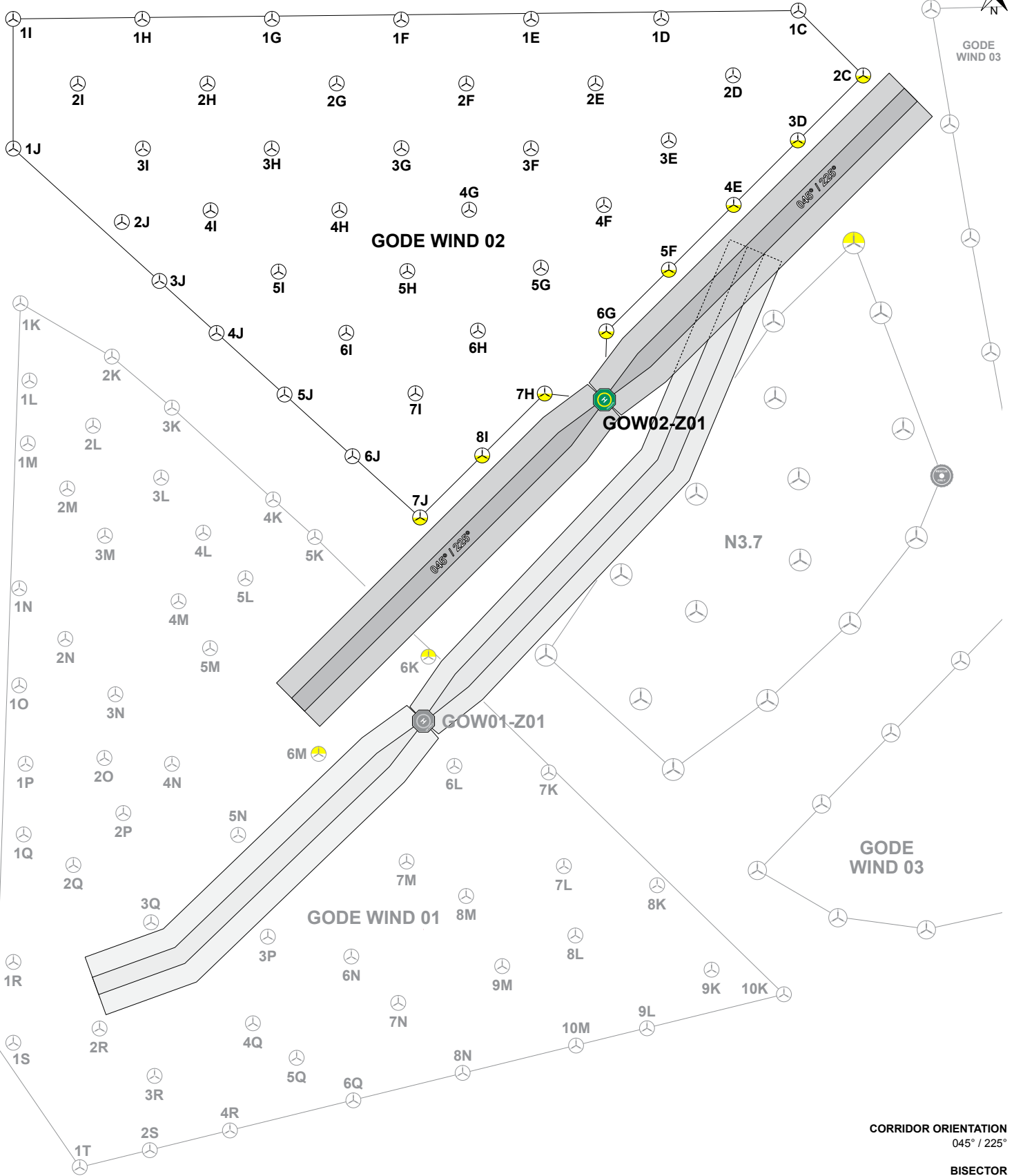
OWF GODE WIND 02

GOW02-Z01

HELIDECK ON FIXED NORMALLY UNATTENDED INSTALLATION (BKR-Z01)

EDYZ

OFFSHORE WINDFARM LAYOUT



GODE WIND 2 OFFSHORE WIND FARM P/S GMBH & CO. OHG

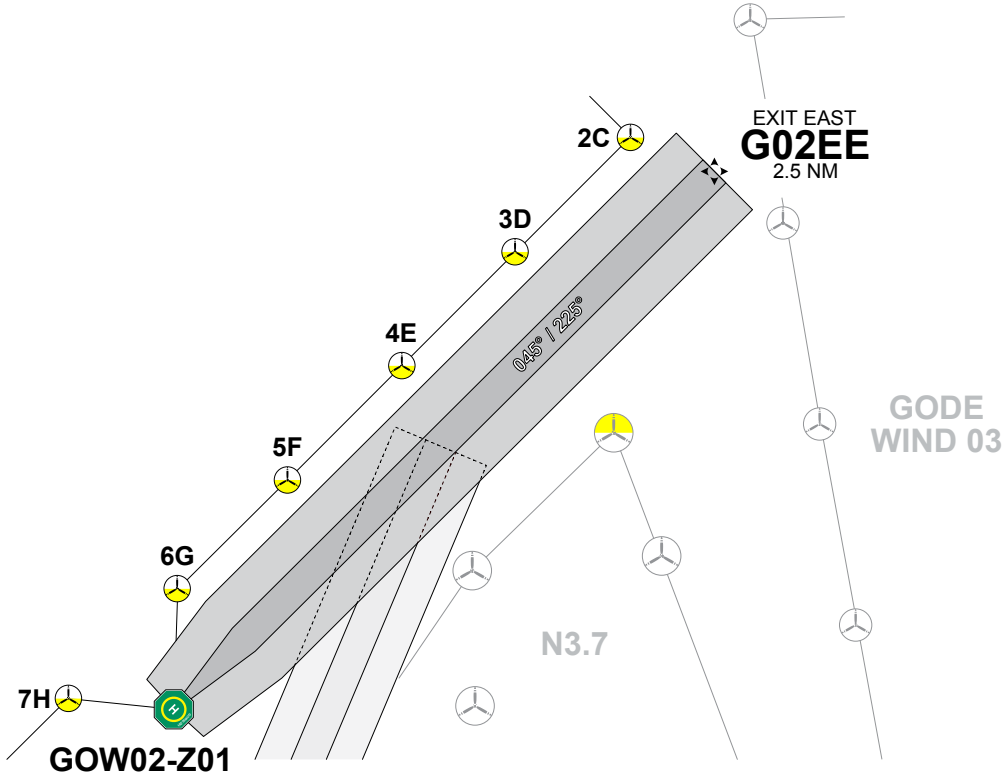
OWF GODE WIND 02

GOW02-Z01

HELIDECK ON FIXED NORMALLY UNATTENDED INSTALLATION (BKR-Z01)

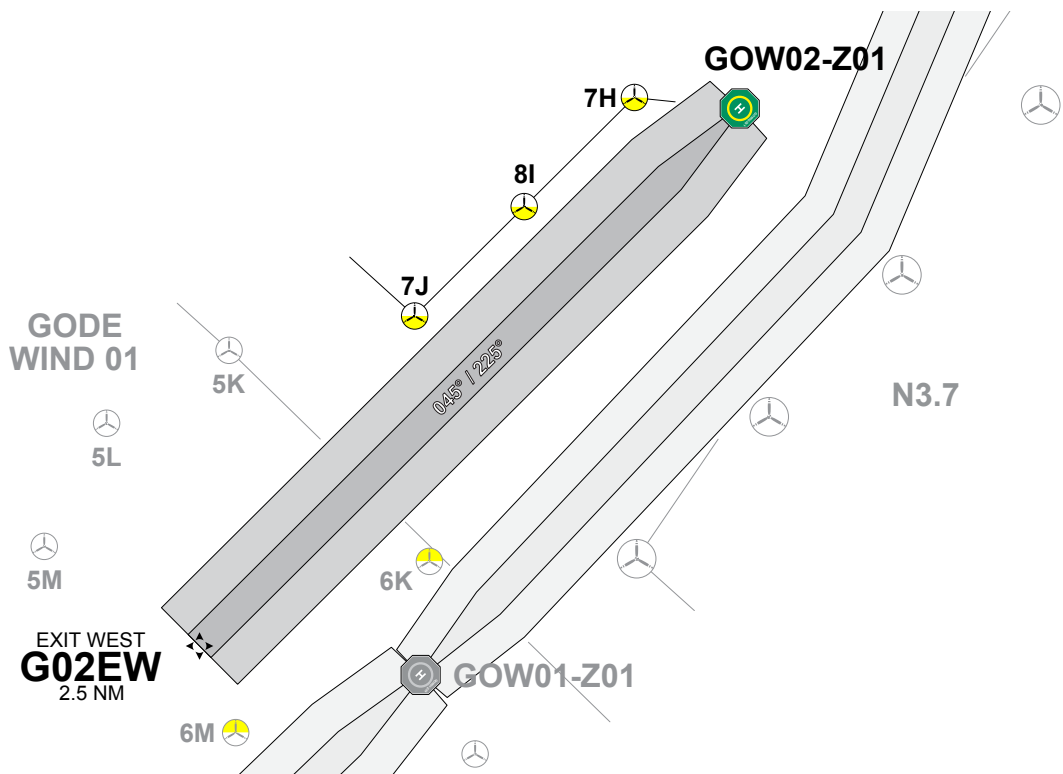
EDYZ

CORRIDOR 045°



G02EE (GOW02 EXIT EAST)
 N 54° 05.10'
 E 007° 05.31'

CORRIDOR 225°



G02EW (GOW02 EXIT WEST)
 N 54° 01.58'
 E 006° 59.30'

GODE WIND 2 OFFSHORE WIND FARM P/S GMBH & CO. OHG

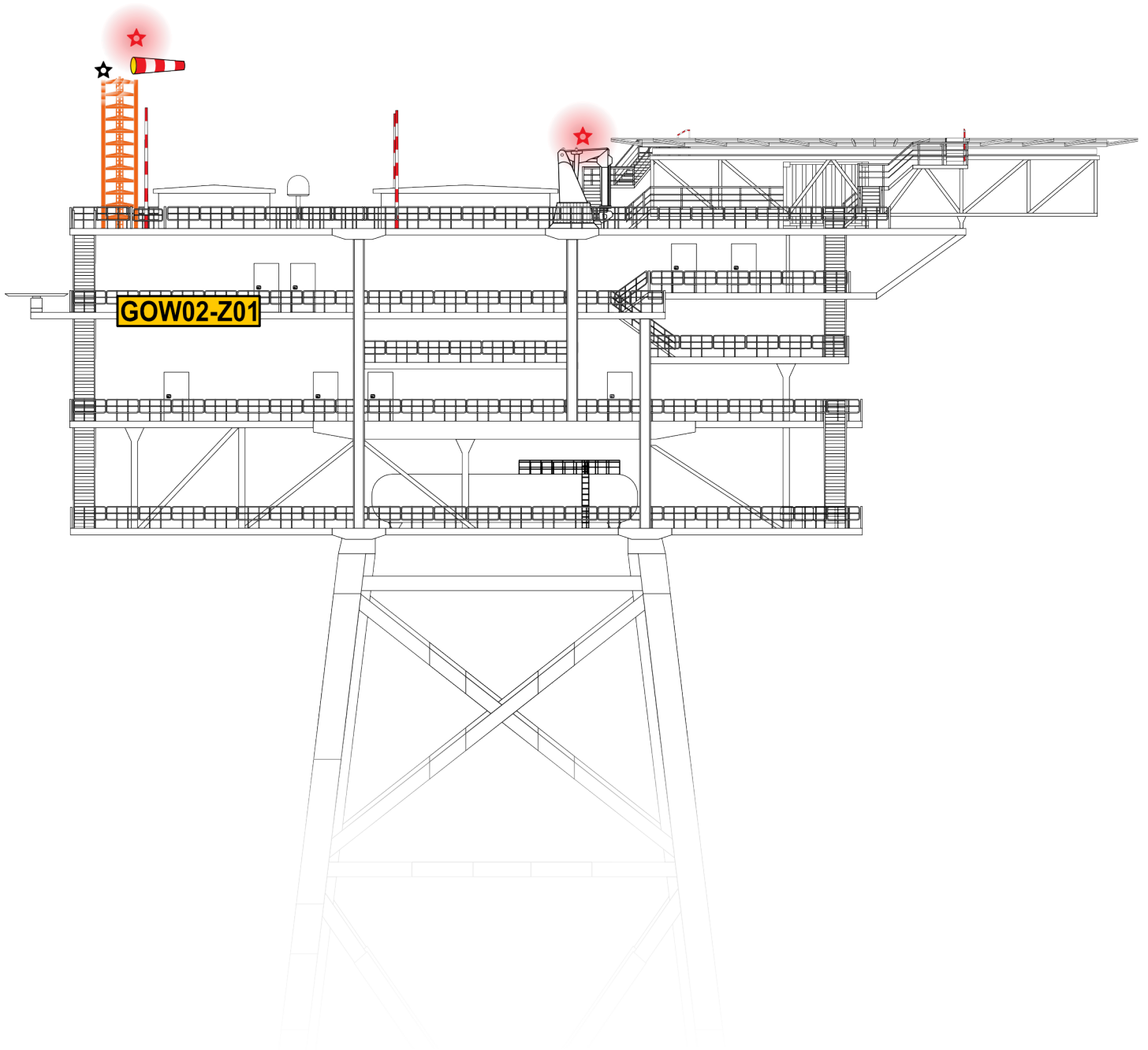
OWF GODE WIND 02

GOW02-Z01

HELIDECK ON FIXED NORMALLY UNATTENDED INSTALLATION (BKR-Z01)

EDYZ

PROFILE VIEW (EAST)



CORRIDOR ORIENTATION
045° / 225°

BISECTOR
315°